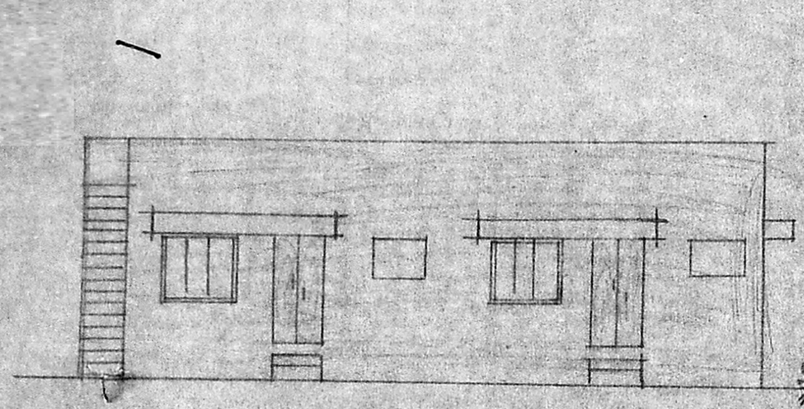

ELEVATION.

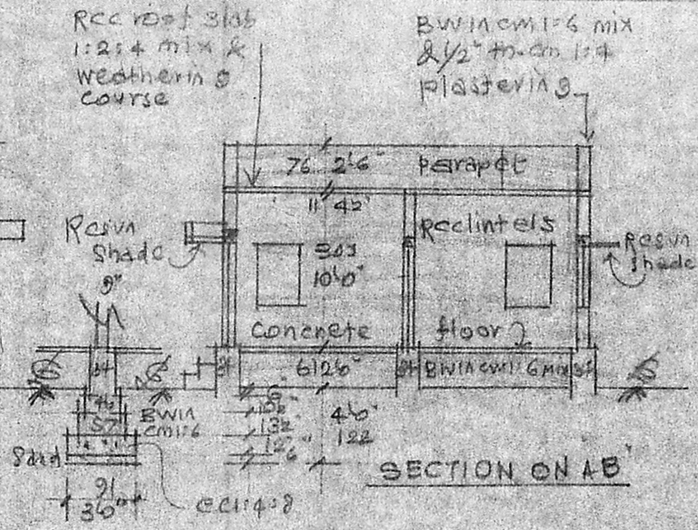

SECTION ON AB

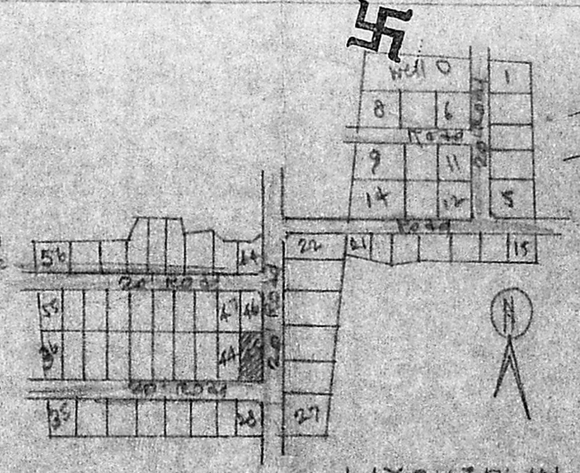

LAYOUT PLAN

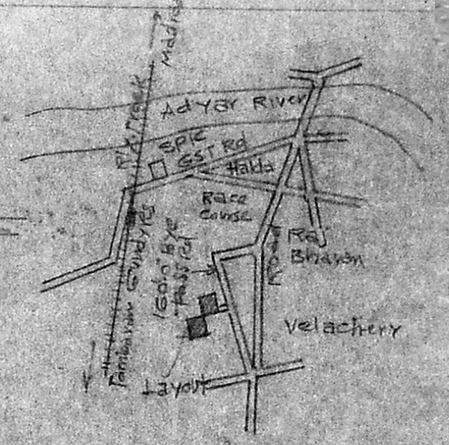

& KEYPLAN

(NTS)

Planning Permit No. A/147/92

APPROVED

SUBJECT TO THE CONDITIONS IN THIS OFFICE LETTER.

No. A2/1510/92 Date 9/92

FOR MEMBER SECRETARY
MADRAS METROPOLITAN DEVELOPMENT AUTHORITY
MADRAS - 600 008.

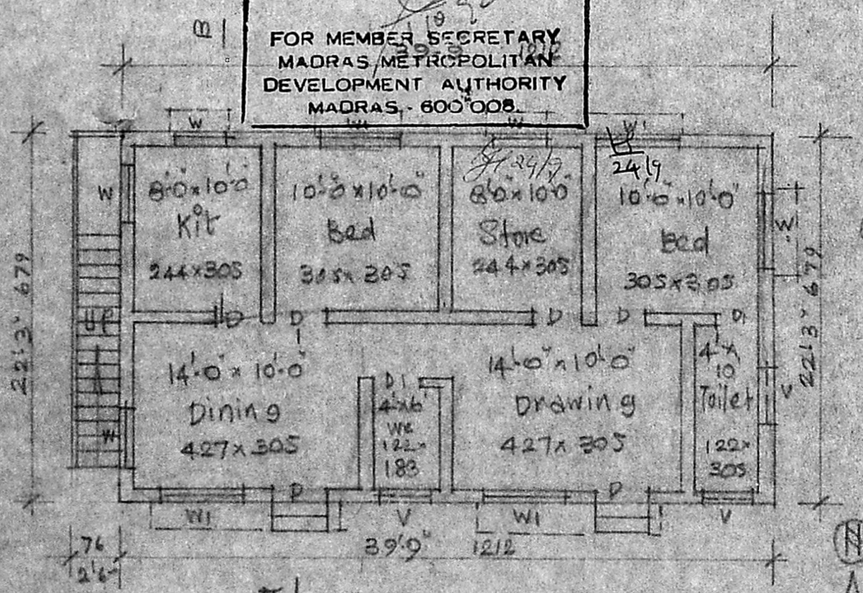

PLAN.

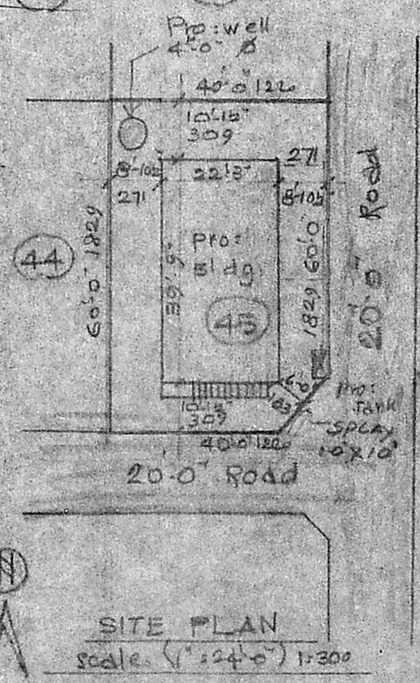

SITE PLAN

scale. (1" = 24'-0") 1:300

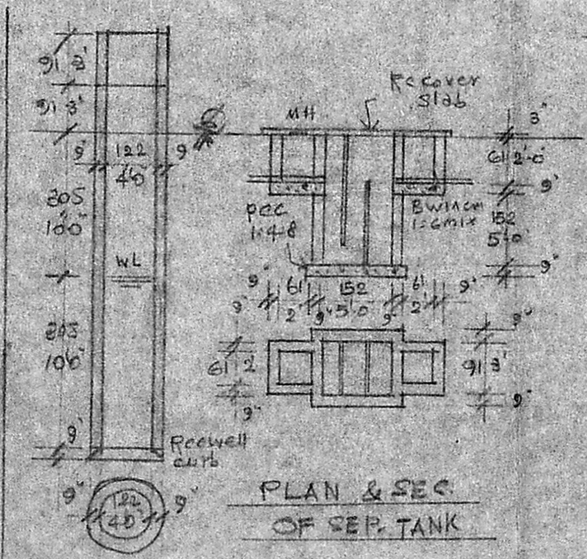

PLAN & SEC OF SEP. TANK

PLAN & SEC. OF WELL

PLAN OF PRO: BUILDING AT PLOT No. 45 OF BALAJI NAGAR (A) M.G.R. NAGAR LAYOUT IN R.S.No. 497 PART OF 137, VELACHERY VILLAGE, MAMBALAM-GUINDY TQ, MADRAS CORPN. DN No. 148 FOR MR. M. VEDAGIRI. Scale. (1" = 8'-0") 1:100

Plot Area	2400 S.ft
plinth Area	864 S.ft
open space	1516 S.ft

Owner

PHONE: 4831555
A. ARUNACHALAM, D.C.E.
CORPORATION LICENSED SURVEYOR.
ALANDUR, AMBATTUR TOWNSHIP (L.S. No:9)
2, Kalainger Arunanidhi Road,
SALIGRAMAM, MADRAS-600 093.
Engineer